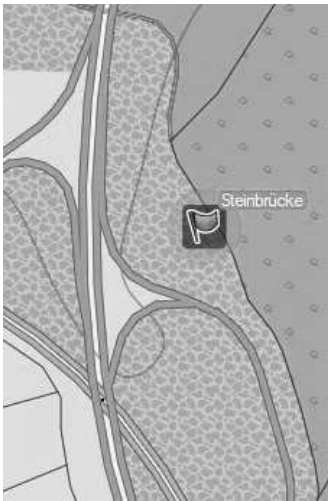


Steinplattenbrücke

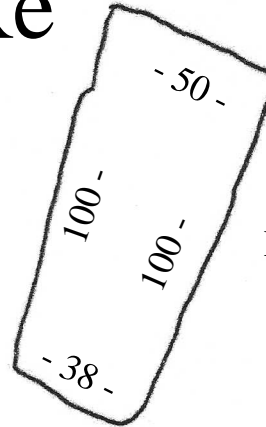
im Dreieichenhainer Wald
Material: Rotliegendes

Wilhelm Ott,
August 2010

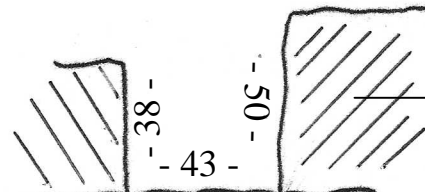
Lage:
Nähe Brunnenschneise
Auffahrt A661 Langen



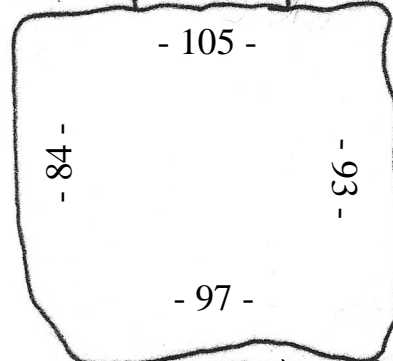
Koordinaten (UTM)
32477804 5538138



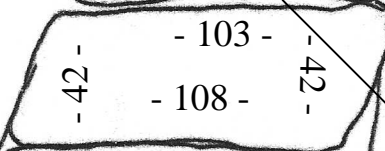
Dicke: 17



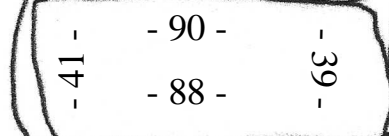
Fundamentreste



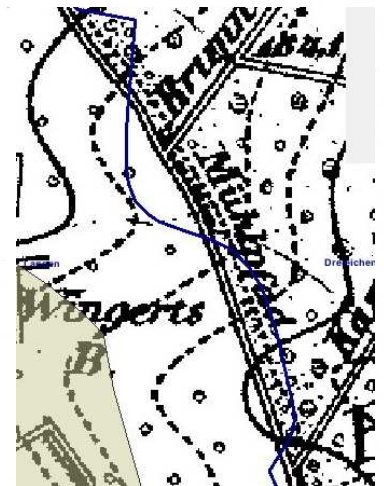
Dicke: 14



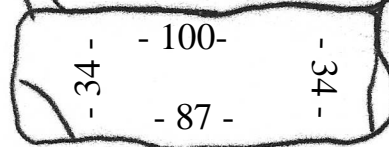
Mörtel



Mörtel



Karte v. 1893




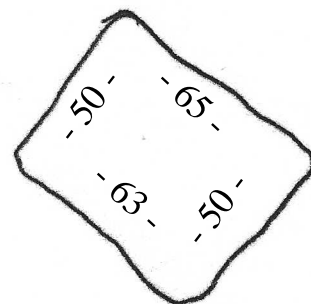

Abbruch

Abbruch

Dicke: 12



Fundamentreste



Dicke: 20